





Free-Route Airspace Implementation

End 2022

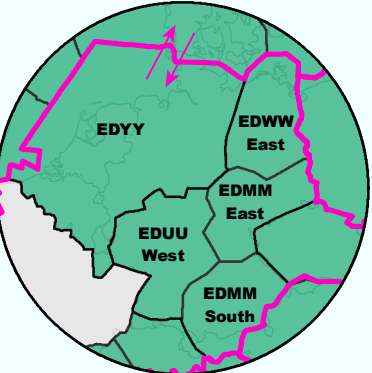
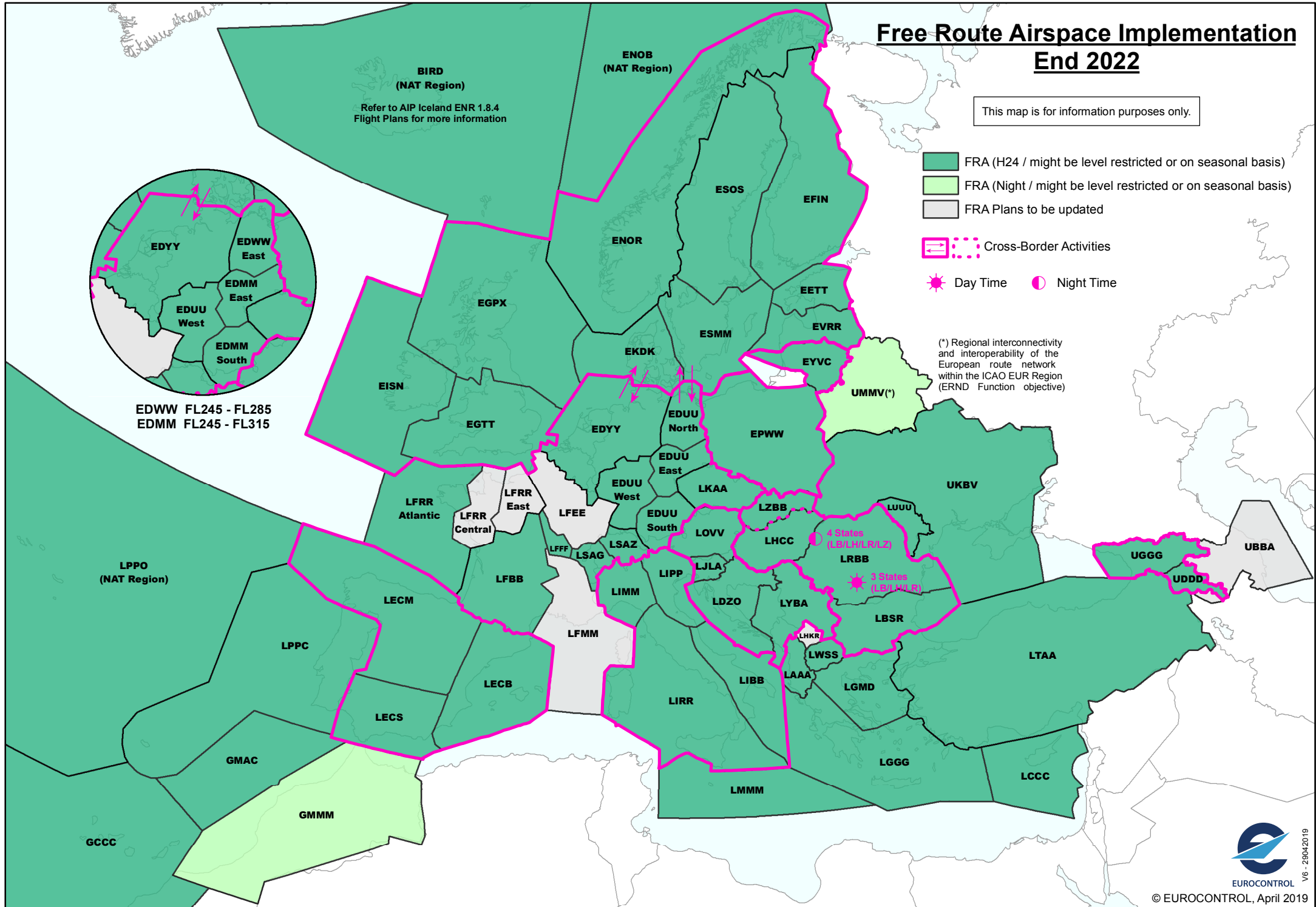
This map is for information purposes only.

- FRA (H24 / might be level restricted or on seasonal basis)
- FRA (Night / might be level restricted or on seasonal basis)
- FRA Plans to be updated

  Cross-Border Activities

 Day Time  Night Time

(*) Regional interconnectivity and interoperability of the European route network within the ICAO EUR Region (ERND Function objective)



EDWW FL245 - FL285
EDMM FL245 - FL315

